




Map 9.1 Water Quality and Stream Temperature Monitoring

-  303 d water quality limited streams due to temperature
-  Federal stream temperature sample locations
-  Water quality sample locations



Sources:
303 d streams, Dept.
of Environmental Quality
in compliance with the
Clean Water Act. Stream
temperature sample points,
USFS, 1990's, water
quality sample locations,
STORET.



Map scale = 1:350,000

